






# MARATHON COURSE MAP

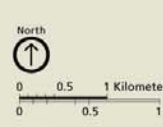
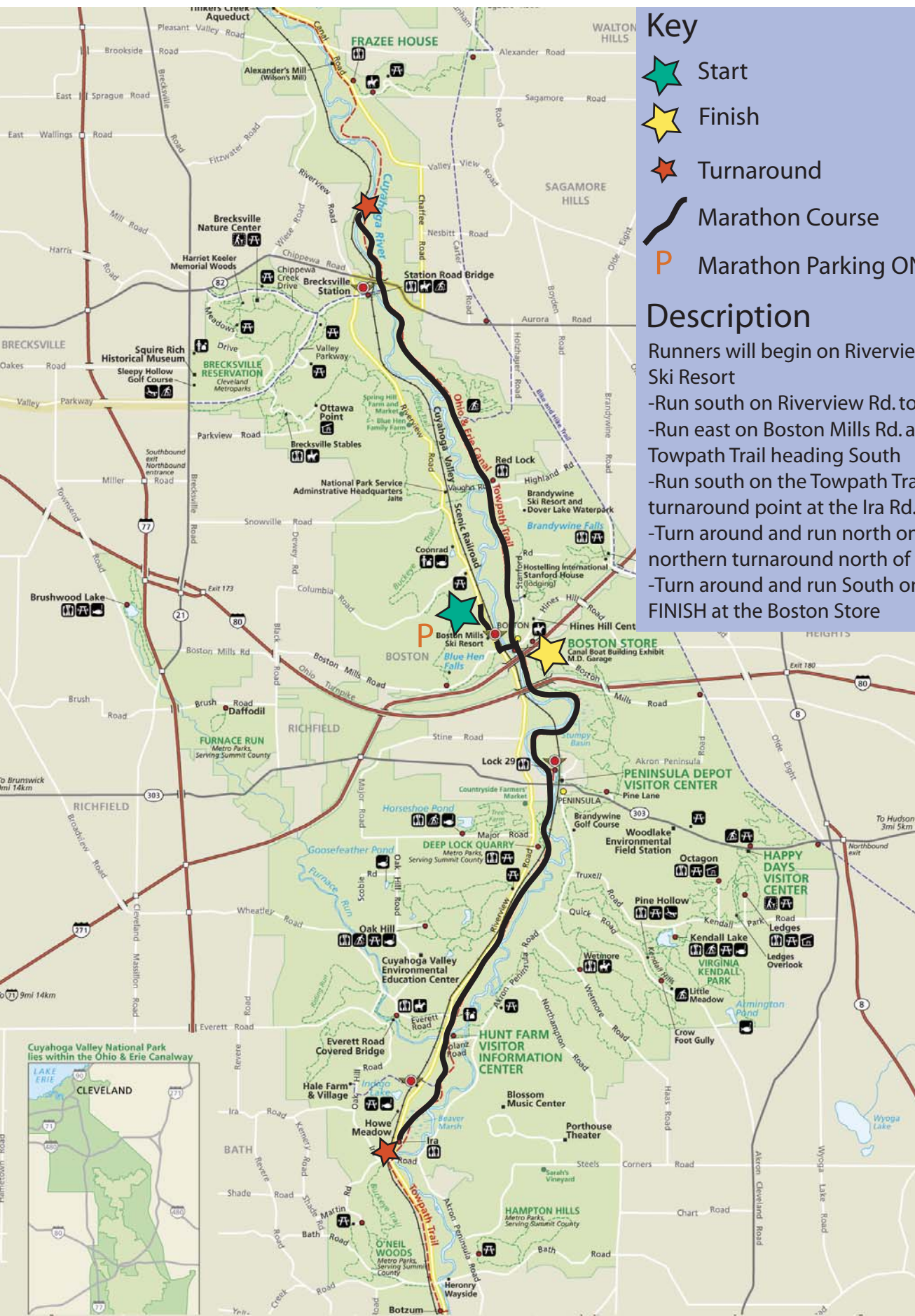
## Key



-  Start
-  Finish
-  Turnaround
-  Marathon Course
-  Marathon Parking ONLY

## Description

Runners will begin on Riverview Rd. north of the Ski Resort

- Run south on Riverview Rd. to Boston Mills Rd.
- Run east on Boston Mills Rd. and enter the Towpath Trail heading South
- Run south on the Towpath Trail to the southern turnaround point at the Ira Rd. Trailhead parking lot
- Turn around and run north on the Trail to the northern turnaround north of the Station Rd. bridge
- Turn around and run South on the Towpath to the FINISH at the Boston Store



- |  |   |   |   |   |  |
|--|---|---|---|---|--|
|  Boarding station for Cuyahoga Valley Scenic Railroad |  Ohio & Erie Canal Towpath Trail (biking and hiking) |  Trailhead                       |  Countryside Initiative Program market and/or farm |  Ranger station              |  Interpretive trail |
|  Cuyahoga Valley Scenic Railroad                      |  Other biking and hiking trail                       |  Land within NPS boundary        |  Bridle path trailhead                             |  Fishing area              |  Picnic area        |
|  Ohio & Erie Canalway National Scenic Byway           |  Other trail   |  Metroparks outside NPS boundary |  Sledding  |  Reservable picnic shelter |  |
|  |   |   |  Cross-country ski trail                           |   |  |